


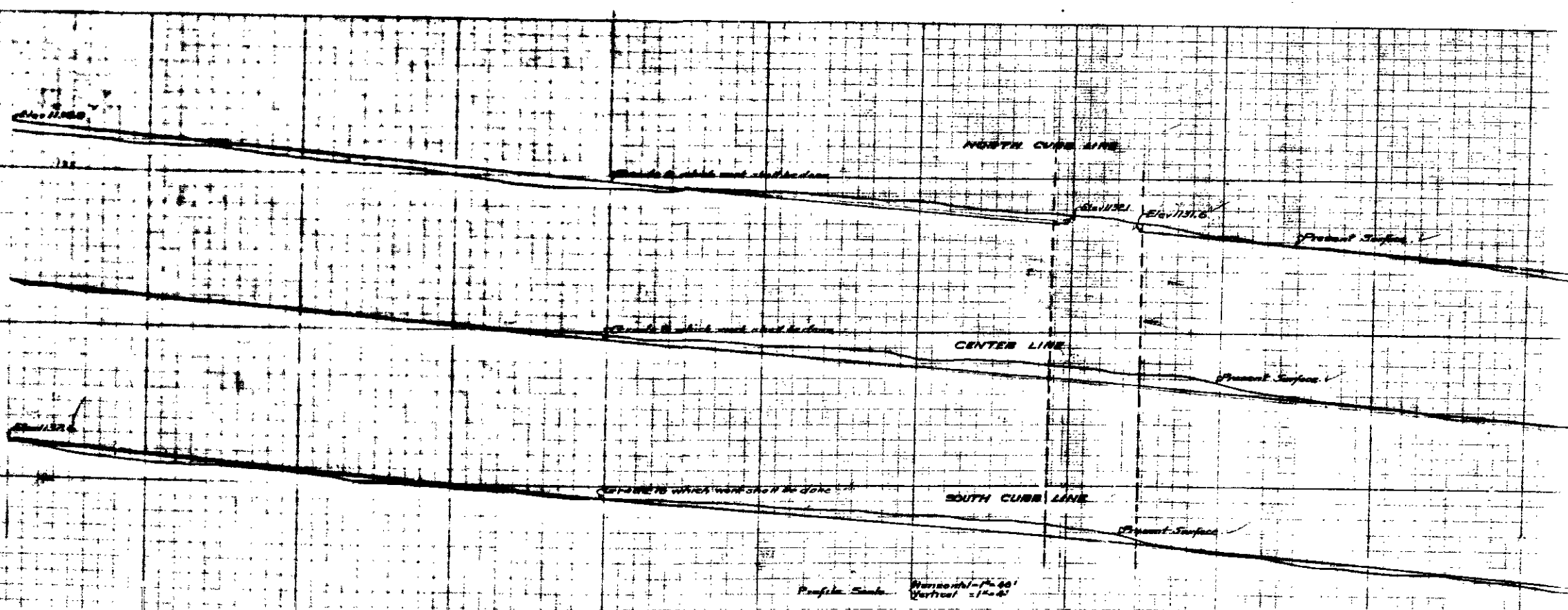
PLAN NO 601A
 FOR THE IMPROVEMENT OF
ELEVENTH STREET
 BETWEEN
 L STREET & MTVERNON AVENUE
 CITY OF SAN BERNARDINO
 August 20 1924
 C.E. Johnson
 City Engineer

Scale 1" = 40'



LEGEND
 Solid lines show proposed pavement
 Dashed lines show present surface
 Red lines show grade to which work shall be done
 Blue lines show present surface
 Green lines show grade to which work shall be done
 Yellow lines show present surface
 Purple lines show grade to which work shall be done


All elevations are in feet above sea level
 unless otherwise noted
 by ordinance 283 of the City of San Bernardino



Profile Scale: Horizontal - 1" = 40' Vertical - 1/4" = 1'

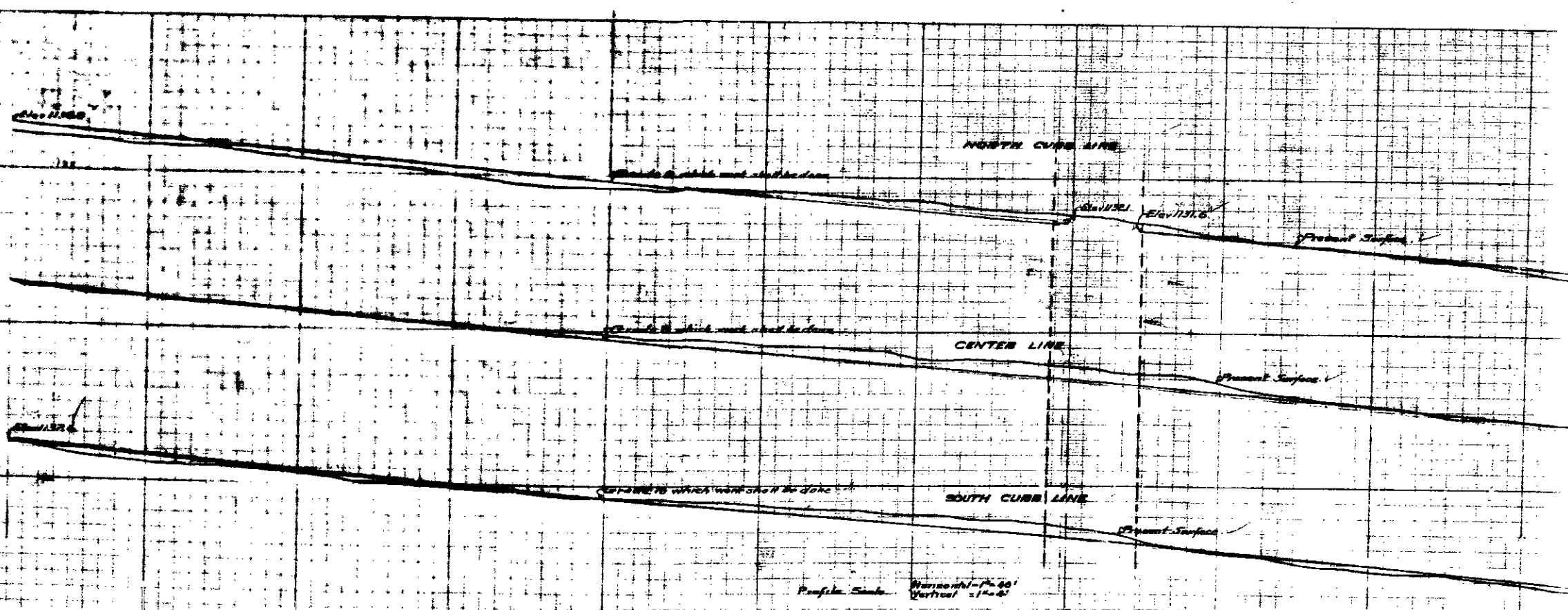
PLAN NO 601A
 FOR THE IMPROVEMENT OF
ELEVENTH STREET
 BETWEEN
 L STREET & MTVERNON AVENUE
 CITY OF SAN BERNARDINO
 August 19 1924
 C.E. Johnson
 City Engineer

Scale 1"=40'





LEGEND
 1/2" = 1' = 40'
 1/4" = 1' = 40'
 1/8" = 1' = 40'
 1/16" = 1' = 40'
 1/32" = 1' = 40'
 1/64" = 1' = 40'
 1/128" = 1' = 40'
 1/256" = 1' = 40'
 1/512" = 1' = 40'
 1/1024" = 1' = 40'
 1/2048" = 1' = 40'

Profile
 Black Lines show present surface
 Red Lines show grade to which work shall be done



PLAN NO 601A
 FOR THE IMPROVEMENT OF
ELEVENTH STREET
 BETWEEN
 L STREET & MTVERNON AVENUE
 CITY OF SAN BERNARDINO
 August 19 1924
 C.E. Johnson
 City Engineer

Scale 1"=40'



LEGEND
 - - - - - Proposed Pavement
 - - - - - Existing Curbs
 - - - - - Center Line
 - - - - - North Curb Line
 - - - - - South Curb Line
 - - - - - Profile Surface
 - - - - - Present Surface

All elevations are in feet above sea level and are based on the datum of 10 44.20' by the City of San Bernardino California by ordinance 383 of the City of San Bernardino California.

Profile Surface shown in red lines.
 Red Lines show grade to which work shall be done.

